



Torbay CIL Residential Charging Zones


Charging Zone 1

 Urban areas within the 20 percent most deprived LSOAs (excluding Future Growth Areas)

Charging Zone 2

 Outside 20 percent most deprived LSOAs & within the Built Up Area


Charging Zone 3

 Outside the Built Up Area (i.e. within the Countryside Area)

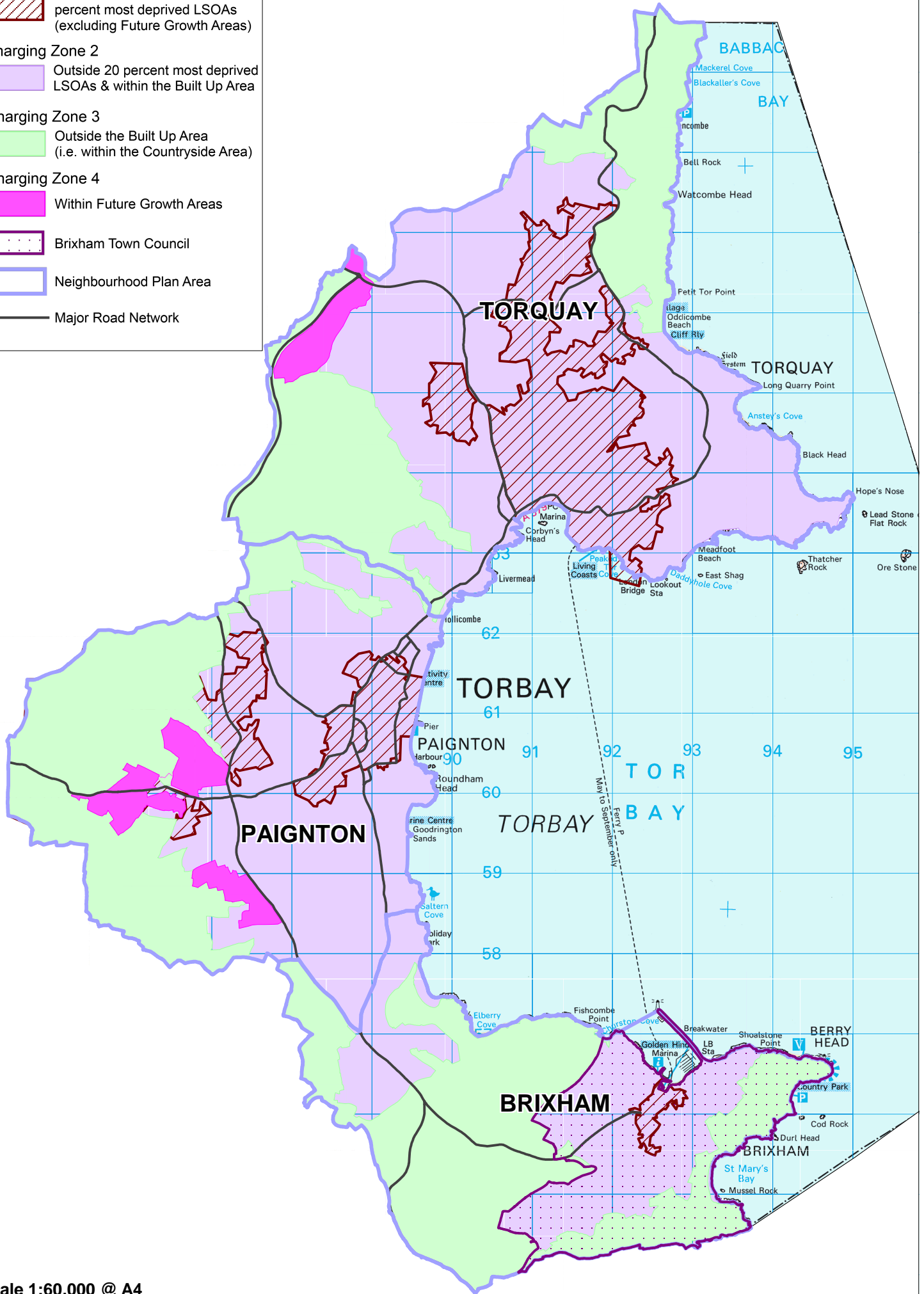
Charging Zone 4

 Within Future Growth Areas

 Brixham Town Council

 Neighbourhood Plan Area

 Major Road Network



Scale 1:60,000 @ A4

© Crown copyright and database rights 2016 Ordnance Survey 100022695.